

MATCHLINE STA 169+41.71 (SHEET 9)

MATCHLINE STA 178+41.71 (SHEET 11)

170+00

175+00

Channel Easement to the City of Enid Book 716 Page 619 & Book 693, Page 672

Correction Individual Warranty Deed AC Developments LLC Recorded in Book 2101, Pg 864

POT: STA 173+92.63 @ N. CLEVELAND STREET Set MAG Nail w/ "Lemke Control" Washer

SE/4 SECTION 2 T-22-N, R-7-W, I.M.

Approx. Location of 20' Easement to Union Texas Products Corp. Book 965 Page 1008

LLS 107

Statutory R/W 1219.00'

N. CLEVELAND STREET

N00°33'00"W ~ 2640.85'

SECTION LINE

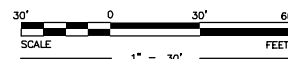
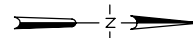
660.20'

Statutory R/W

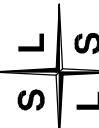
1112.48'

Individual Warranty Deed City of Enid Recorded in Book 2142, Pg 147

SW/4 SECTION 1 T-22-N, R-7-W, I.M.



LEMKE LAND SURVEYING, INC.



3228 BART CORNER DRIVE, NORMAN, OK 73072
PH: (405) 366-8841 FAX: (405) 366-8840
http://www.lemke-ls.com

Mark	Description	Date	Appr.
1.	Additional Topo STA 164+17 to STA 163+58 C/L CLEVELAND STREET	07/17	MB
2.	Revised Topo 34' RTI STA 158+49 to STA 159+63 C/L CLEVELAND STREET (Curb and Sidewalk)	07/17	MB
3.	Added Survey Data Sheets (Sheets 7 thru 11)	07/20	MB
4.	Revised Stationing of Centerline Alignments and all labels associated to the centerline stationing	04/16	MB

Surveyed By:	DR/CG
Drawn By:	TG
Approved By:	MB
Date:	04/02/2013
Scale:	1" = 30'
Project No:	13025

Project: TOPOGRAPHIC SURVEY
 PROPOSED ROAD IMPROVEMENTS
 INTERSECTION OF N. CLEVELAND STREET & W. CHESTNUT AVENUE
 ENID, OKLAHOMA
 Client: TETRA TECH, INC.
 119 N. ROBINSON AVENUE, SUITE 700, NORMAN, OK 73102

Sheet Number
 10
 Sheet 10 of 11